

















Rock Point Trail Map

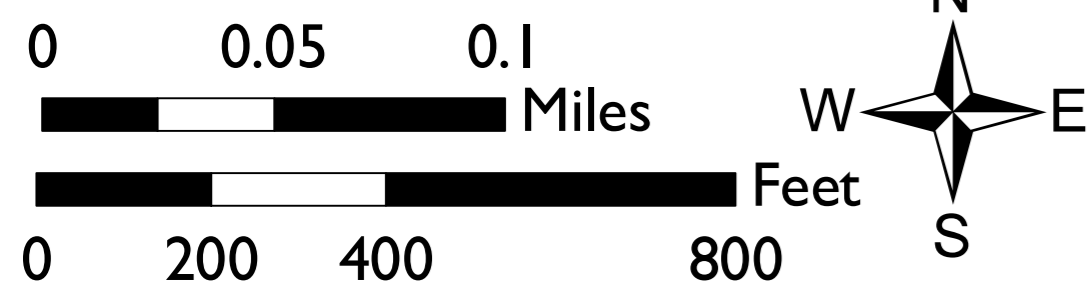
Public access is for marked trails only.
Respect our No Public Access signs.

Rock Point Trails

-  Holy Trinity Trail
-  Lone Rock Point Trail
-  Marsh Beach Trail
-  Sunset Ridge Trail
-  Thrust Fault Trail
-  Universal Access Trail
-  Connector Trail
-  Trail Access Road
-  Burlington Wildway Route
(Route is on RP Trails as depicted)

Features

-  Kiosk
-  Bike Rack
-  Guidepost with Map
-  Scenic Vista
-  Universal Access Parking
(By permit only - rockpointvt.org)
-  Road
-  Burlington Greenway



Cartography by: Gustave Sexauer 2/8/2023 Original map by Lake Champlain Land Trust



A Conservation Project of